

Inceput proiect
Str. Bisericii
Km 0+000.00

Sfarsit proiect
Str. Bisericii
Km 0+090.00

R[m]= 25.00
V[pr.] = 30 km/h
L[m] = 10.47
C[m] = 10.39
T[m] = 5.31
B[m] = 0.56
Ti = Km 0+000.55
Te = Km 0+011.01
U[grd] = 26.65

R[m]= 320.00
V[pr.] = 30 km/h
L[m] = 42.31
C[m] = 42.28
T[m] = 21.18
B[m] = 0.70
Ti = Km 0+018.58
Te = Km 0+060.89
U[grd] = 8.42

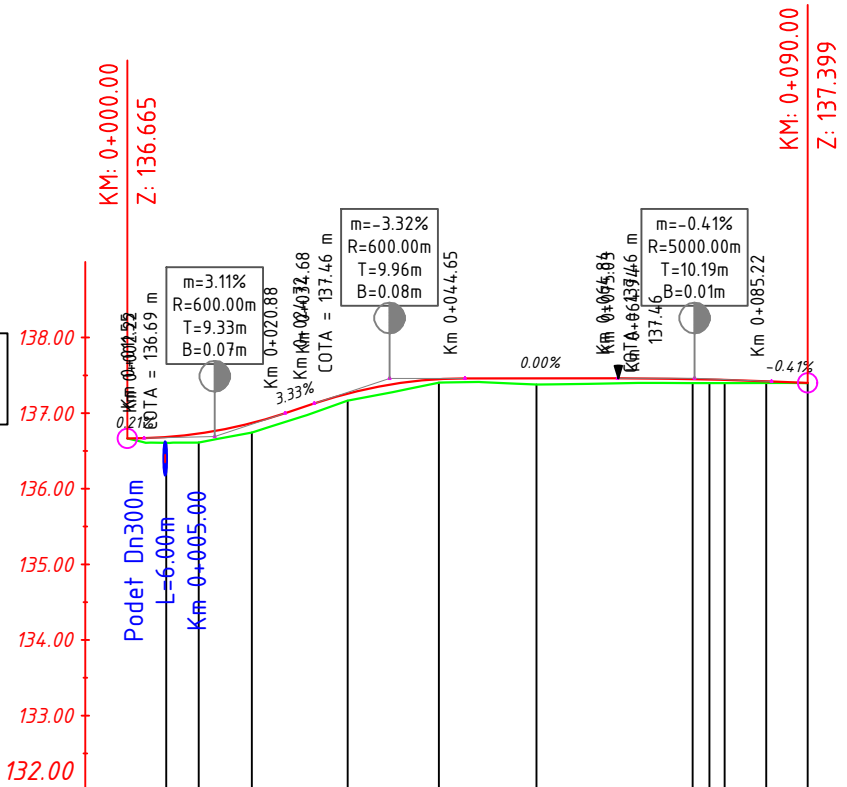
R[m]= 150.00
V[pr.] = 30 km/h
L[m] = 12.95
C[m] = 12.95
T[m] = 6.48
B[m] = 0.14
Ti = Km 0+067.56
Te = Km 0+080.51
U[grd] = 5.50

VERIFICATOR/ EXPERT	NUME	SEM NATURA	CERINȚA	REFERAT / EXPERTIZA NR. / DATA

Proiectant General: S.C. GLOBAL ENGINEERING CONSULTING S.R.L. Bucuresti, Bd. Lacul Tei, nr. 123, Bl. 4, Sc.C, Et.6, Ap.117, J40/2345/2007, CUI 20986394			Beneficiar: COMUNA POTLOGI, JUDETUL DAMBOVITA		Proiect nr. 19/2022
SPECIFICATIE	NUME	SEM NATURA	Scara:	Titlu proiect:	Faza:
SEF PROIECT	ing. A. Bolovaneanu	<i>[Signature]</i>	1:500	MODERNIZARE STRAZI, COMUNA POTLOGI, JUDETUL DAMBOVITA	PT + DE
PROIECTAT	ing. F. Bolovaneanu	<i>[Signature]</i>	Data:	Titlu plansa:	Plansa nr.
DESENAT	ing. F. Bolovaneanu	<i>[Signature]</i>	2022	Plan de situatie Sat. Vlasceni, Str. Bisericii	PS04-01

Profil longitudinal Ax-04
Km 0+000 - 0+090.00
Scara 1:50, 1:5

C. Ref. 132.00

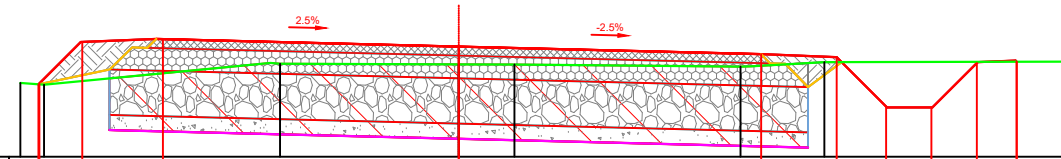


PICHETI	1	2	3	4	5	6	7	8	9	10	11
KILOMETRAJ	0+000.00	0+005.13	0+009.43	0+016.45	0+029.14	0+041.20	0+054.11	0+074.77	0+077.00	0+084.50	0+090.00
DIFERENTE AX	0.00	0.06	0.08	0.12	0.13	0.09	0.05	0.08	0.05	0.02	0.00
COTE TEREN	136.67	136.61	136.61	136.61	136.74	137.16	137.40	137.38	137.40	137.40	137.40
COTE PROIECT	136.67	136.68	136.73	136.87	137.26	137.45	137.46	137.45	137.44	137.42	137.40
ALINIAMENTE SI CURBE											
DECLIVITATI											

Proiectant General: S.C. GLOBAL ENGINEERING CONSULTING S.R.L. Bucuresti, Bd. Lacul Tei, nr. 123, Bl. 4, Sc.C, Et.6, Ap.117, J40/2345/2007, CUI 20986394			Beneficiar: COMUNA POTLOGI, JUDETUL DAMBOVITA		Proiect nr. 19/2022	
SPECIFICATIE	NUME	SEMNETURA	Scara: 1:1000 1:100	Titlu proiect: MODERNIZARE STRAZI, COMUNA POTLOGI, JUDETUL DAMBOVITA		Faza: PT + DE
SEF PROIECT	ing. A. Bolovaneanu		Data: 2022	Titlu plansa: Profil longitudinal Sat. Vlasцени, Str. Bisericii		Plansa nr. PL04-01
PROIECTAT	ing. F. Bolovaneanu					
DESENAT	ing. F. Bolovaneanu					

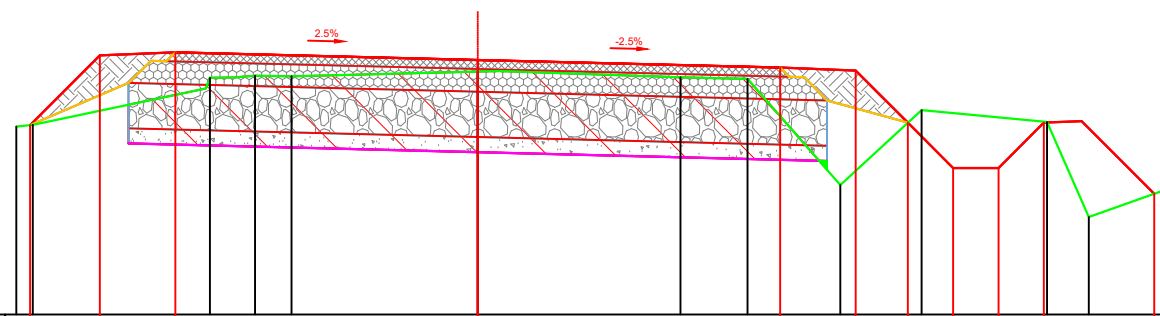
VERIFICATOR/ EXPERT	NUME	SEMNETURA	CERINȚA	REFERAT / EXPERTIZA NR. / DATA

P 2
Km 0+009.43
NIVEL DE REFERINTA = 136.000



COTE PROIECT	136.48	136.76	136.78	136.73	136.68	136.66	136.33	136.33	136.62	136.63
DISTANTE PROIECT	-2.78	-2.49	-1.96	0.00	2.00	2.50	2.83	3.13	3.43	3.69
COTE TEREN	136.49	136.48	136.62	136.61	136.60	136.63				136.63
DISTANTE TEREN	-2.90	-2.74	-1.18	0.00	0.37	1.86	2.42			4.00

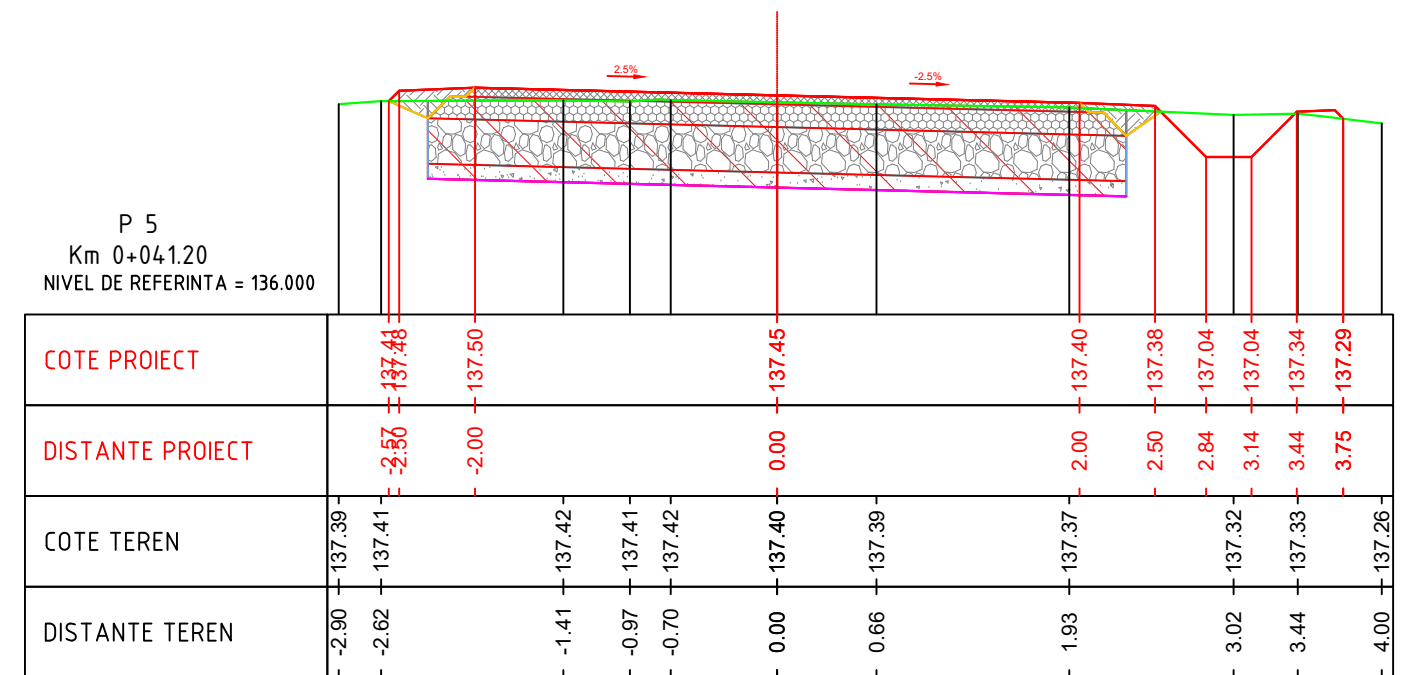
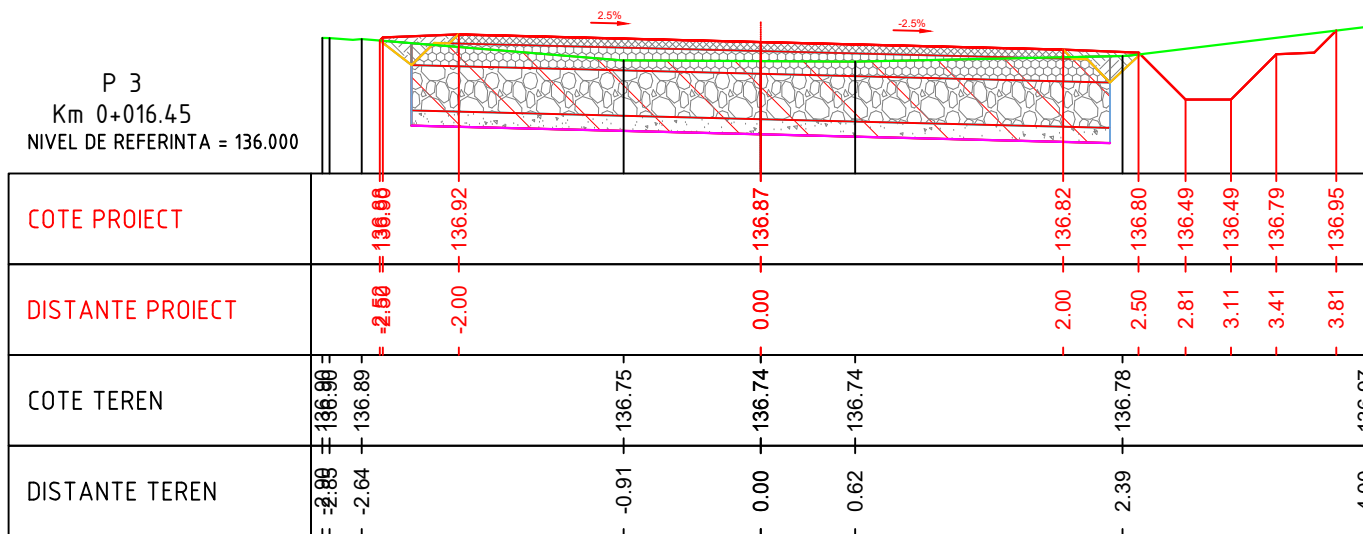
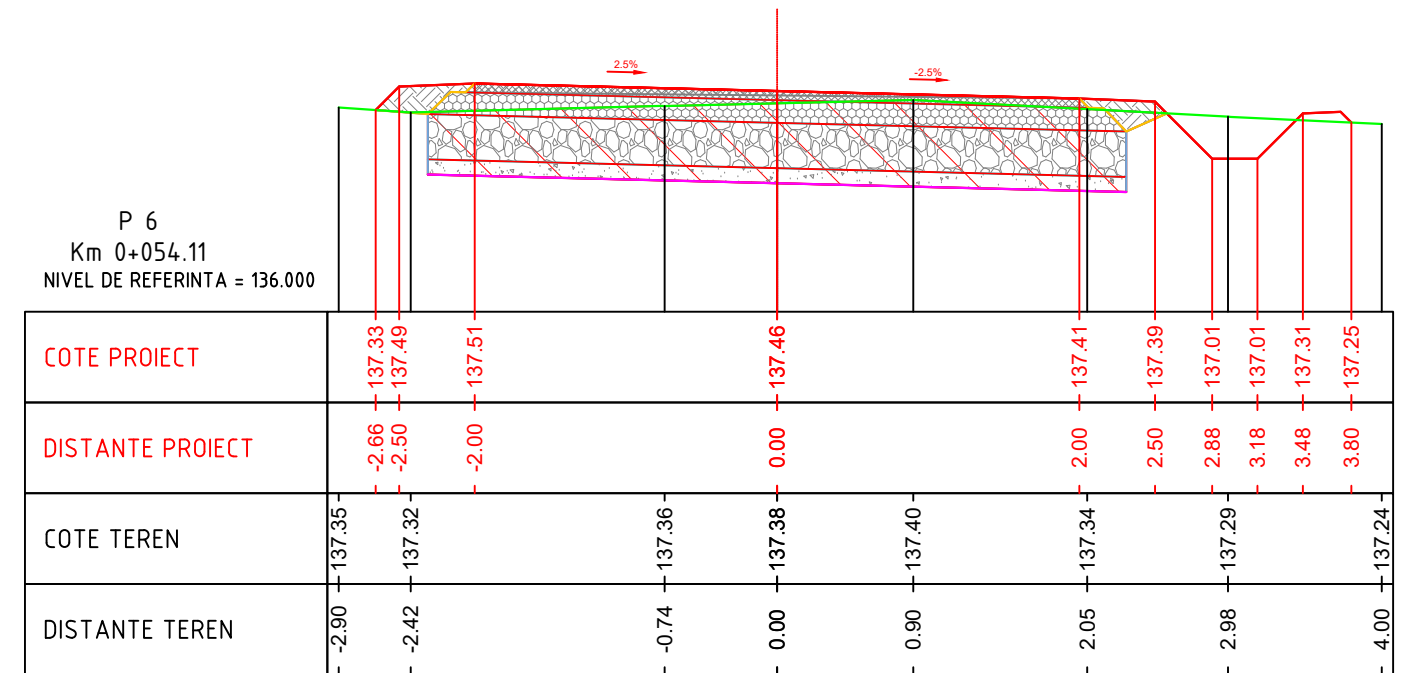
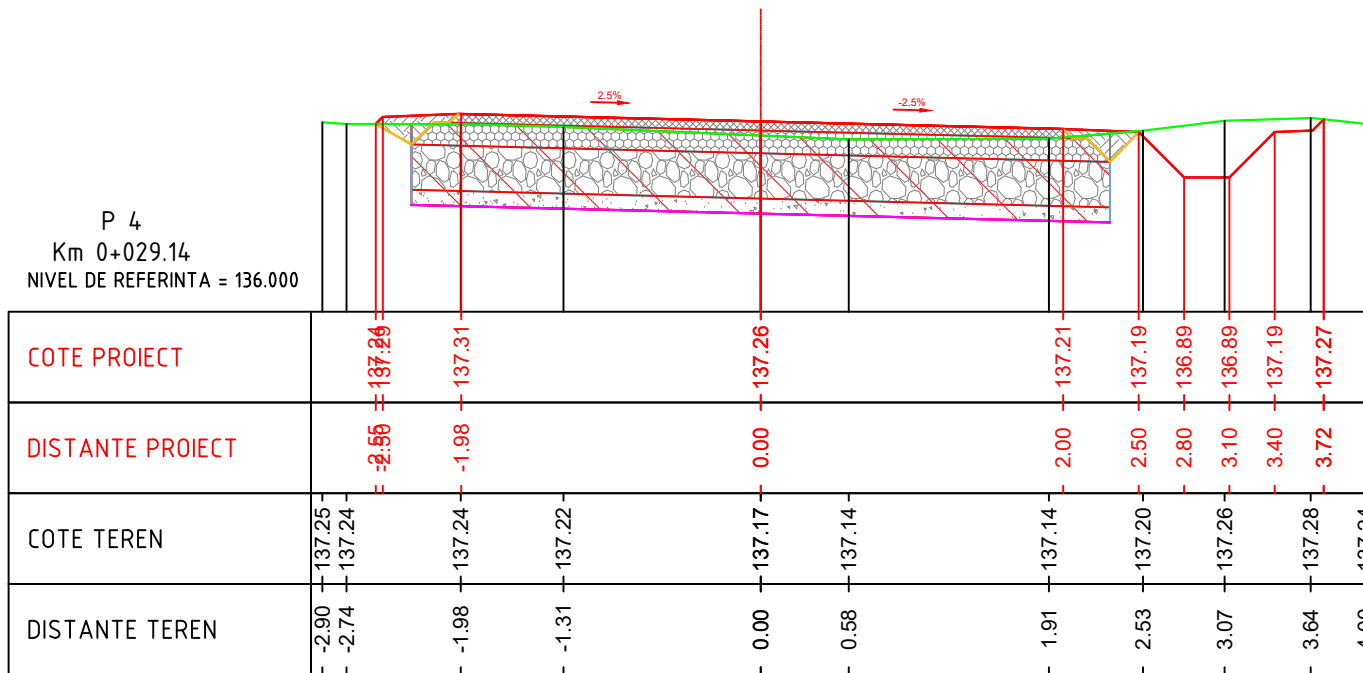
P 1
Km 0+005.13
NIVEL DE REFERINTA = 135.000



COTE PROIECT	136.25	136.71	136.73	136.68	136.63	136.61	136.27	135.97	135.97	136.27	135.80
DISTANTE PROIECT	-2.96	-2.50	-2.00	0.00	2.00	2.50	2.84	3.14	3.44	3.74	4.47
COTE TEREN	136.24	136.25	136.57	136.61	136.57	136.56	135.86	136.35	136.27	135.64	135.83
DISTANTE TEREN	-3.05	-2.84	-1.77	0.00	1.34	1.78	2.40	2.94	3.77	4.04	4.56

Proiectant General: S.C. GLOBAL ENGINEERING CONSULTING S.R.L. Bucuresti, Bd. Lacul Tei, nr. 123, Bl. 4, Sc.C, Et.6, Ap.117, J40/2345/2007, CUI 20986394			Beneficiar: COMUNA POTLOGI, JUDETUL DAMBOVITA		Proiect nr. 19/2022
SPECIFICATIE	NUME	SEMNATURA	Scara:	Titlu proiect:	Faza:
SEF PROIECT	ing. A. Bolovaneanu	<i>[Signature]</i>	1:50	MODERNIZARE STRAZI, COMUNA POTLOGI, JUDETUL DAMBOVITA	PT + DE
PROIECTAT	ing. F. Bolovaneanu	<i>[Signature]</i>	Data:	Titlu plansa: Profile transversale caracteristice Sat. Vlasцени, Str. Bisericii	Plansa nr. PTC04-01
DESENAT	ing. F. Bolovaneanu	<i>[Signature]</i>	2022		

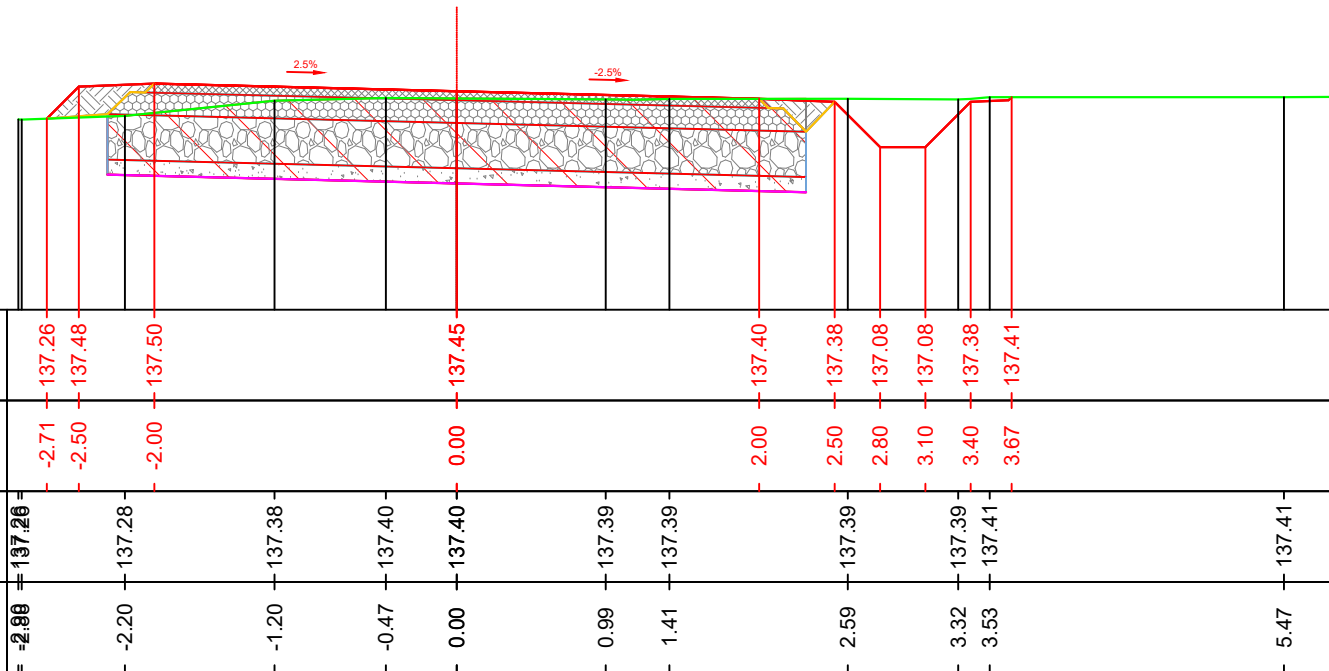
VERIFICATOR/ EXPERT	NUME	SEMNATURA	CERINȚA	REFERAT / EXPERTIZA NR. / DATA



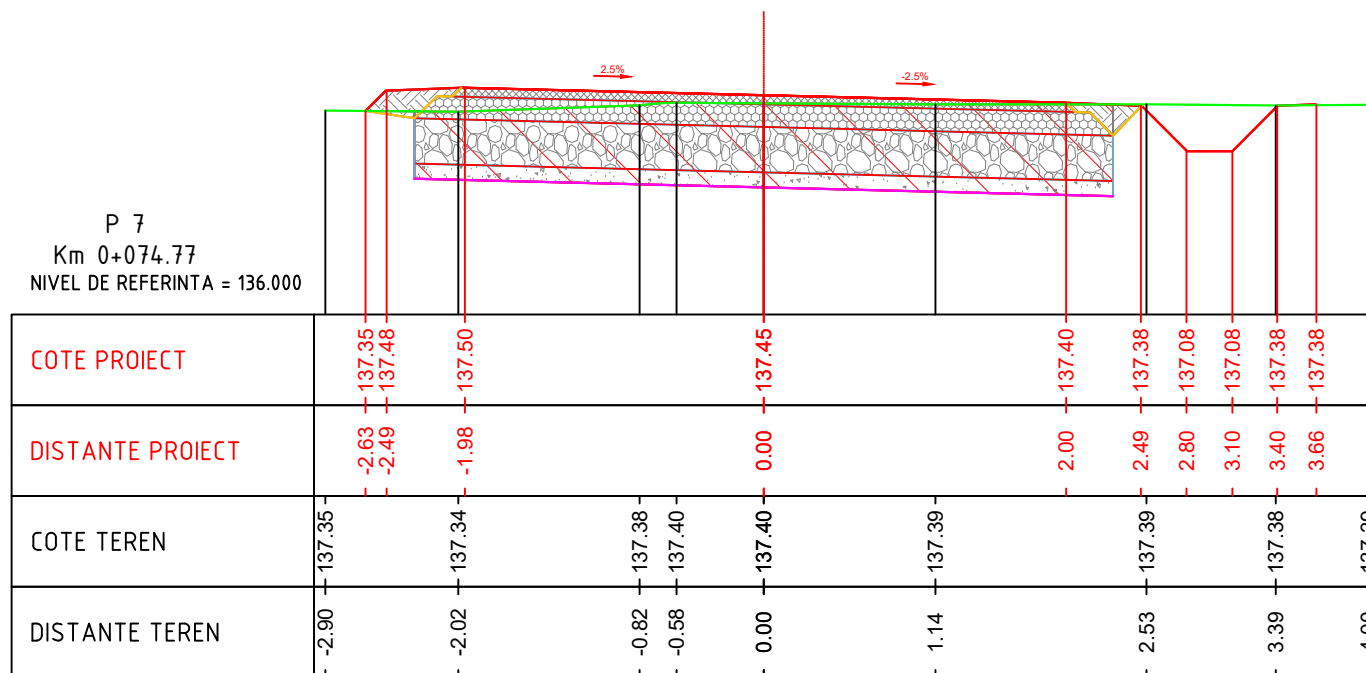
Proiectant General: S.C. GLOBAL ENGINEERING CONSULTING S.R.L. Bucuresti, Bd. Lacul Tei, nr. 123, Bl. 4, Sc.C, Et.6, Ap.117, J40/2345/2007, CUI 20986394				Beneficiar: COMUNA POTLOGI, JUDETUL DAMBOVITA		Proiect nr. 19/2022
SPECIFICATIE		NUME	SEMNTATURA	Scara:	Titlu proiect:	
SEF PROIECT		ing. A. Bolovaneanu	<i>[Signature]</i>	1:50	MODERNIZARE STRAZI, COMUNA POTLOGI, JUDETUL DAMBOVITA	
PROIECTAT		ing. F. Bolovaneanu	<i>[Signature]</i>	Data:	Titlu plansa: Profile transversale caracteristice	
DESENAT		ing. F. Bolovaneanu	<i>[Signature]</i>	2022	Sat. Vlasцени, Str. Bisericii Plansa nr. PTC04-02	

VERIFICATOR/ EXPERT	NUME	SEMNTATURA	CERINȚA	REFERAT / EXPERTIZA NR. / DATA

P 8
Km 0+077.00
NIVEL DE REFERINTA = 136.000



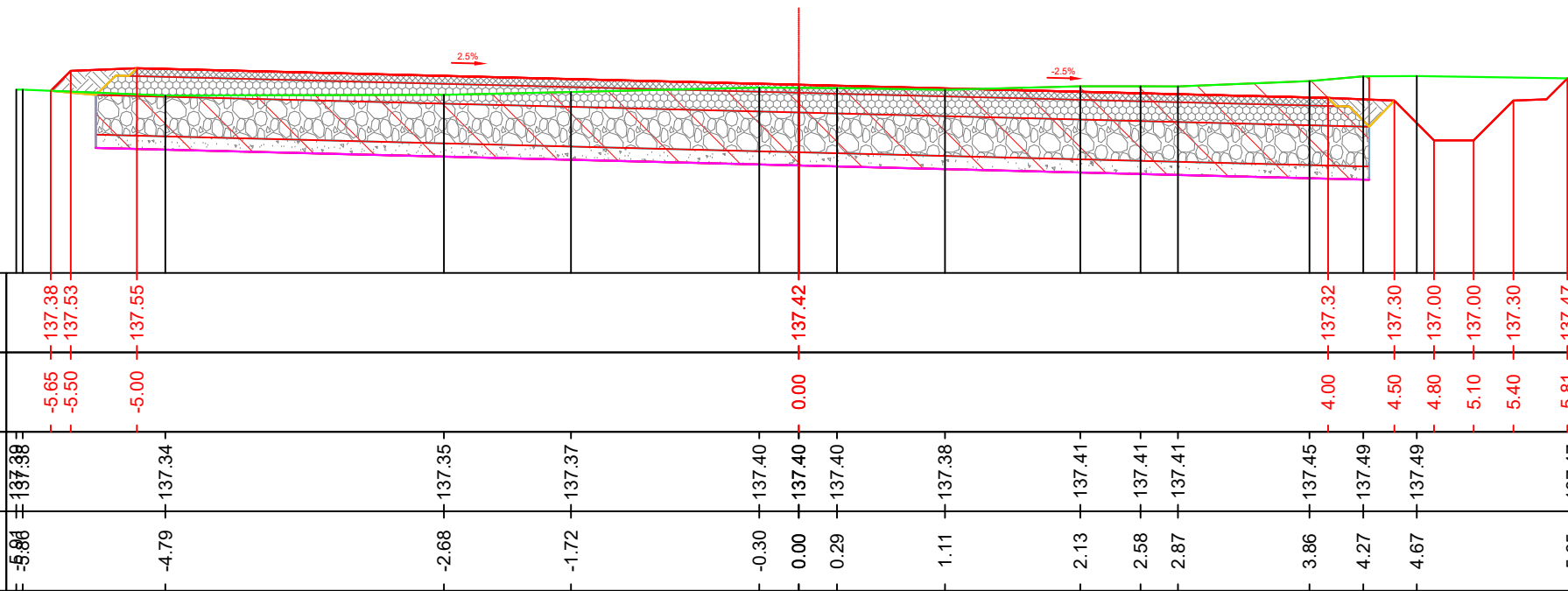
P 7
Km 0+074.77
NIVEL DE REFERINTA = 136.000



VERIFICATOR/ EXPERT	NUME	SEMNETURA	CERINȚA	REFERAT / EXPERTIZA NR. / DATA

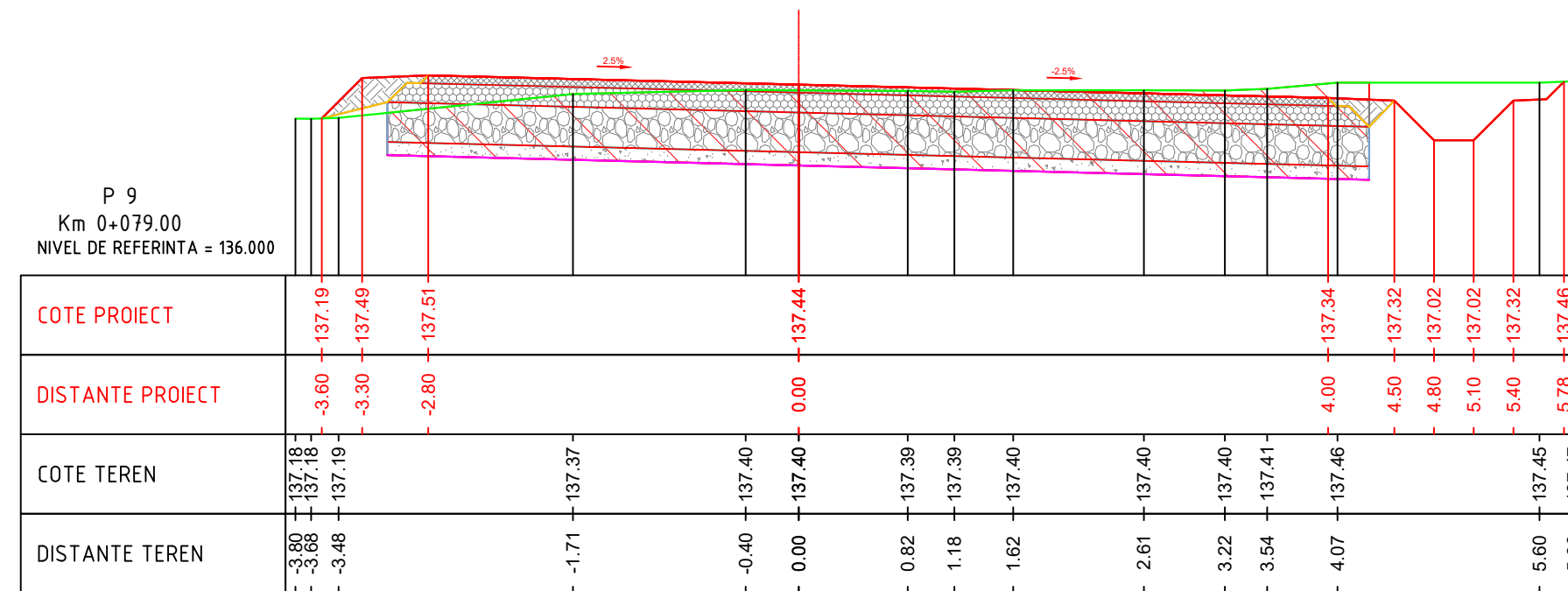
Proiectant General: S.C. GLOBAL ENGINEERING CONSULTING S.R.L. <small>Bucuresti, Bd. Lacul Tei, nr. 123, Bl. 4, Sc.C, Et.6, Ap.117, J40/2345/2007, CUI 20986394</small>			Beneficiar: COMUNA POTLOGI, JUDETUL DAMBOVITA		Proiect nr. 19/2022
SPECIFICATIE	NUME	SEMNETURA	Scara:	Titlu proiect:	Faza:
SEF PROIECT	ing. A. Bolovaneanu	<i>[Signature]</i>	1:50	MODERNIZARE STRAZI, COMUNA POTLOGI, JUDETUL DAMBOVITA	PT + DE
PROIECTAT	ing. F. Bolovaneanu	<i>[Signature]</i>	Data:	Titlu plansa: Profile transversale caracteristice Sat. Vlasцени, Str. Bisericii	Plansa nr. PTC04-03
DESENAT	ing. F. Bolovaneanu	<i>[Signature]</i>	2022		

P 10
Km 0+084.50
NIVEL DE REFERINTA = 136.000





COTE PROIECT	137.38	137.53	137.55	137.42	137.32	137.30	137.00	137.00	137.30	137.47
DISTANTE PROIECT	-5.65	-5.50	-5.00	0.00	4.00	4.50	4.80	5.10	5.40	5.81
COTE TEREN	137.38	137.34	137.35	137.37	137.40	137.40	137.38	137.41	137.41	137.41
DISTANTE TEREN	-5.86	-4.79	-2.68	-1.72	-0.30	0.00	0.29	1.11	2.13	2.58

P 9
Km 0+079.00
NIVEL DE REFERINTA = 136.000

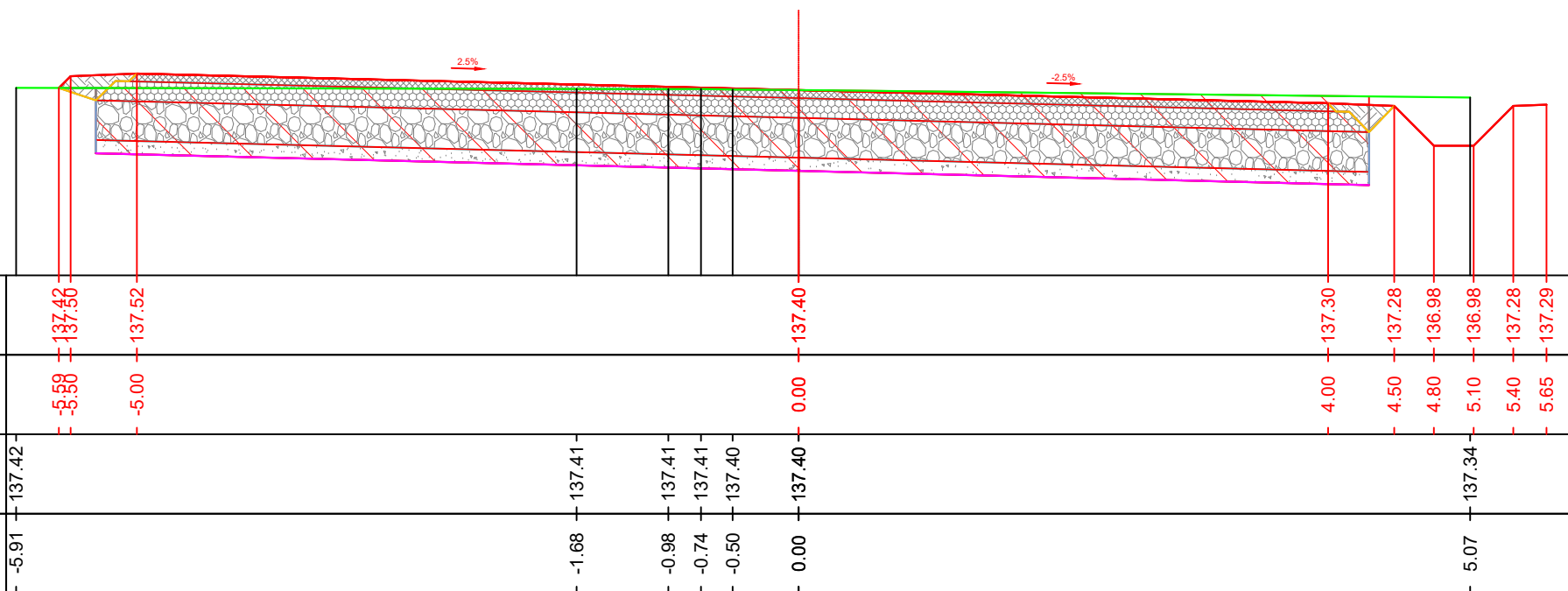


COTE PROIECT	137.19	137.49	137.51	137.44	137.34	137.32	137.02	137.02	137.32	137.46
DISTANTE PROIECT	-3.60	-3.30	-2.80	0.00	4.00	4.50	4.80	5.10	5.40	5.78
COTE TEREN	137.18	137.18	137.19	137.37	137.40	137.39	137.39	137.40	137.40	137.41
DISTANTE TEREN	-3.80	-3.88	-3.48	-1.71	-0.40	0.00	0.82	1.18	1.62	2.61

Proiectant General: S.C. GLOBAL ENGINEERING CONSULTING S.R.L. Bucuresti, Bd. Lacul Tei, nr. 123, Bl. 4, Sc.C, Et.6, Ap.117, J40/2345/2007, CUI 20986394			Beneficiar: COMUNA POTLOGI, JUDETUL DAMBOVITA		Proiect nr. 19/2022
SPECIFICATIE			NUME	SEMNATURA	Scara: 1:50
SEF PROIECT			ing. A. Bolovaneanu		Titlu proiect: MODERNIZARE STRAZI, COMUNA POTLOGI, JUDETUL DAMBOVITA
PROIECTAT			ing. F. Bolovaneanu		Titlu plansa: Profile transversale caracteristice Sat. Vlasцени, Str. Bisericii
DESENAT			ing. F. Bolovaneanu	Data: 2022	Plansa nr. PTC04-04

VERIFICATOR/ EXPERT	NUME	SEMNATURA	CERINȚA	REFERAT / EXPERTIZA NR. / DATA

P 11
Km 0+090.00
NIVEL DE REFERINTA = 136.000



Proiectant General: S.C. GLOBAL ENGINEERING CONSULTING S.R.L. <small>Bucuresti, Bd. Lacul Tei, nr. 123, Bl. 4, Sc.C, Et.6, Ap.117, J40/2345/2007, CUI 20986394</small>			Beneficiar: COMUNA POTLOGI, JUDETUL DAMBOVITA		Proiect nr. 19/2022		
SPECIFICATIE SEF PROIECT PROIECTAT DESENAT			NUME ing. A. Bolovaneanu ing. F. Bolovaneanu ing. F. Bolovaneanu	SEMNATURA 	Scara: 1:50 Data: 2022	Titlu proiect: MODERNIZARE STRAZI, COMUNA POTLOGI, JUDETUL DAMBOVITA Titlu plansa: Profile transversale caracteristice Sat. Vlasцени, Str. Bisericii	Faza: PT + DE Plansa nr. PTC04-05

VERIFICATOR/ EXPERT	NUME	SEMNATURA	CERINȚA	REFERAT / EXPERTIZA NR. / DATA